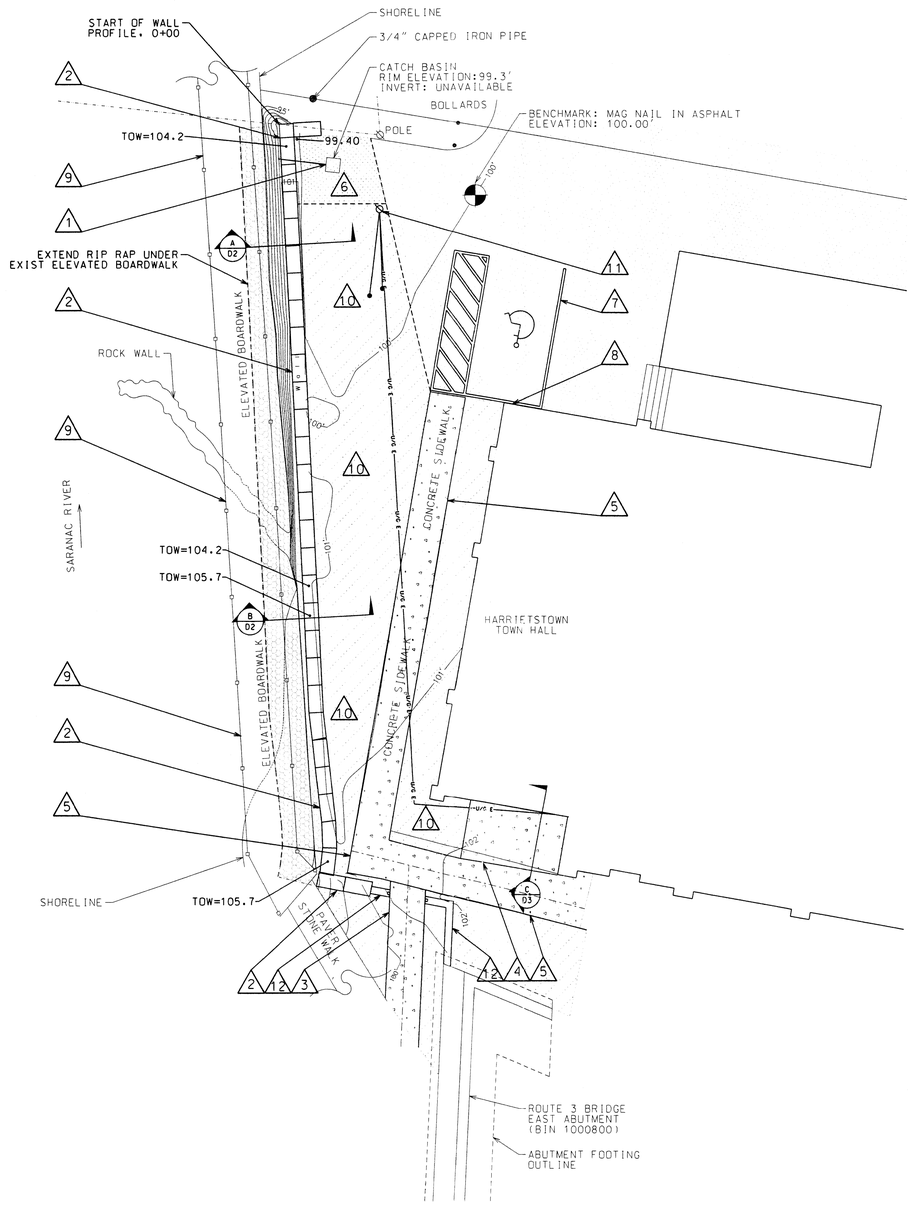

SITE CONSTRUCTION PLAN

1"=10'

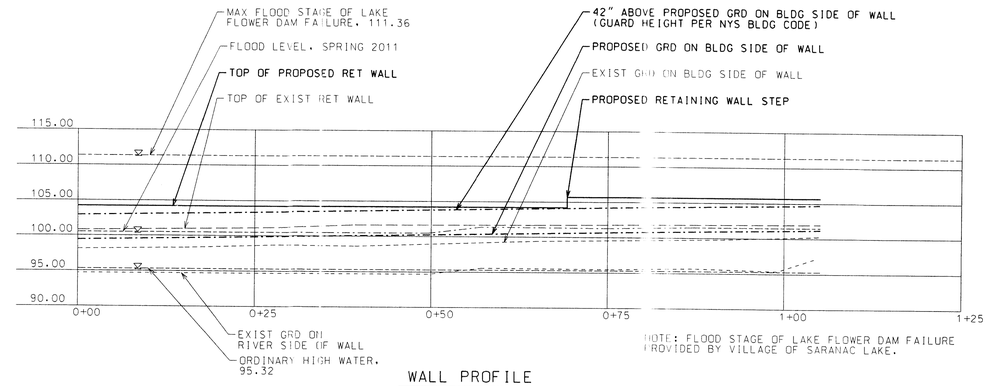

WALL PROFILE

NTS

LEGEND

- NEW CONTOUR
- NEW UNDERGROUND ELECTRIC, NIC
- EXIST ASPHALT PAVEMENT
- NEW ASPHALT PAVEMENT
- RESTORED GRASS AREA
- NEW CONCRETE SIDEWALK/PAD
- RIP RAP

WORK ITEMS

1. LOCATE AND UNCOVER EXIST STORM DRAINAGE FROM CATCH BASIN TO RIVER. INSTALL NEW PIPE AND ELASTOMERIC CHECK VALVE PREVENT BACKFLOW DURING HIGH WATER EVENTS.
2. INSTALL NEW REDIROCK RETAINING WALL. SEE SECTION DETAILS FOR INFORMATION.
3. INSTALL NEW CONCRETE RAMP WITH RAILINGS TO RIVER WALK. TIE INTO EXISTING BRICK PAVERS.
4. INSTALL NEW GENERATOR PAD AND COVERED PROTECTION STRUCTURE. SEE DETAIL.
5. REPLACE SIDEWALK IN AREAS WHERE REMOVED DURING EXCAVATION. MATCH EXIST. INCLUSIVE OF RAILINGS.
6. REPAVE PORTION OF ASPHALT PARKING AREA THAT WAS REMOVED DURING EXCAVATION. MATCH EXIST.
7. PAINT NEW PARKING STRIPING.
8. REINSTALL HANDICAPPED AND TOWN EMPLOYEE PARKING SIGNS. INSTALL NEW NO PARKING SIGN AS DIRECTED BY ACCESSIBLE PARKING SPACE DETAIL.
9. PROTECT EXIST BOARDWALK DURING CONSTRUCTION OF NEW RETAINING WALL.
10. SEED AND MULCH ALL DISTURBED AREAS.
11. NEW UTILITY POLE AND UNDERGROUND ELECTRIC SERVICE TO BUILDING. NIC
12. INSTALL 12" CONCRETE RETAINING WALL WITH KEYED OPENING FOR FLOOD WATER PROTECTION TIMBERS (STOP LOGS). SEE DETAIL FOR INFORMATION.

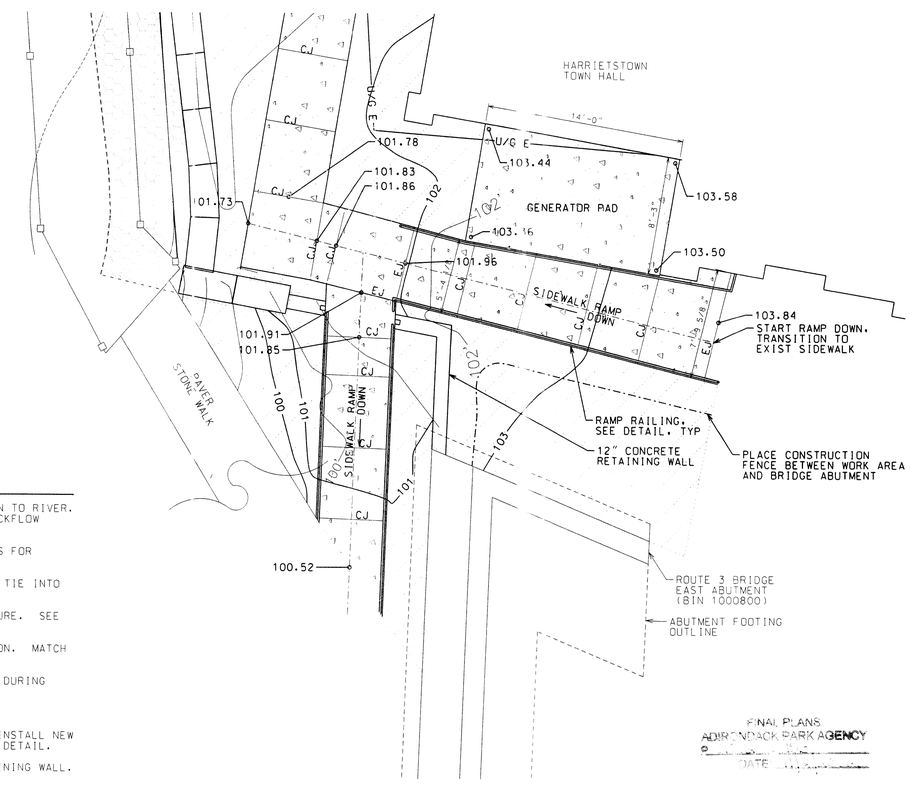

FINAL PLANS
ADIRONDACK PARK AGENCY
DATE

ENLARGED SIDEWALK RAMP PLAN

1"=5'

REVISIONS				
B	PLAN UPDATES PER NYSDOT AND APA	TJN	11.1.12	JAG
A	ADDITIONAL FLOOD INFORMATION	TJN	8.30.12	JAG
NO.	TITLE	BY	DATE	APP'D

GENERAL NOTES

DO NOT SCALE DRAWINGS

BREAK ALL SHARP EDGES
RADIUS ALL CORNERS
DEBURR ALL HOLES

IT IS A VIOLATION OF NEW YORK STATE LAW FOR ANY PERSON, UNLESS ACTING UNDER THE SUPERVISION OF A LICENSED PROFESSIONAL ENGINEER, TO ALTER AN ITEM IN ANY WAY.

STATE OF NEW YORK · JOSEPH A. GARSO · 076492 · LICENSED PROFESSIONAL ENGINEER

1 NOV 12

PROJECT TITLE:

TOWN OF HARRIETSTOWN
SARANAC RIVER RETAINING WALL
REPLACEMENT
SARANAC LAKE, NY

North Woods Engineering PLLC
348 Lake Street • Saranac Lake, NY 12983
(518) 891-1975
www.north-woods-engineering.com

DRAWING TITLE: SITE CONSTRUCTION PLAN

LOCATION: SARANAC LAKE, NEW YORK

DRAWN BY: TJ NORTHRUP — DATE: 6.15.12 — SCALE: AS NOTED

CHECKED BY: JA GARSO — DATE: 6.15.12

CADD FILE: site plot.dgn
PROJ. NO.: 11-042
REVISION: B
DRAWING NUMBER: C2

NOV 2 1 2012
ADIRONDACK PARK AGENCY