








Map amendment to reclassify approximately 201.6 acres from Low Intensity Use to Moderate Intensity Use

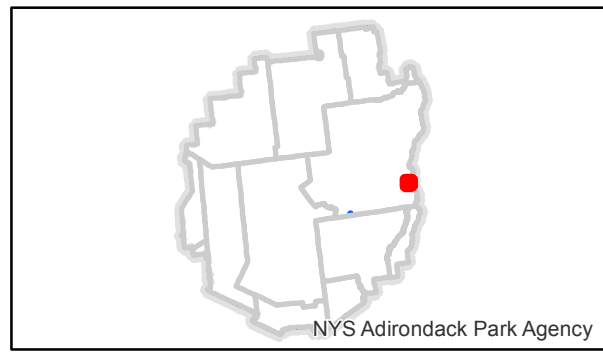
Legend

 Proposed Map Amendment Area

Land Use Areas

-  Hamlet
-  Moderate Intensity Use
-  Low Intensity Use
-  Rural Use
-  Resource Management
-  State Land (Wild Forest)

Locator Map



Map Amendment 2017-02
 Low Intensity Use to Moderate Intensity Use;
 201.6 acres

Land use area boundaries are defined by their legal description. Land use area boundaries shown on this map are approximate and should not be used for determining jurisdiction. Call (518) 891-4050

